


Purpose and Need of the project:

Improving local mobility for people and freight.

- » **Travel Efficiency** – increase traffic circulation, decrease delays, increase north-south corridor connectivity.
- » **Congestion** – reduce intersection delay.
- » **Safety** – reduce crash rates, minimize railroad conflicts, separate pedestrians.





0150300600

Feet

Projection: AK Stateplane Zone 4, NAD 83 FT

Aerial Image: August 28, 2012

Source: ADOT&PF, MSB GIS, HDR

Date: February 06, 2015

Existing Signal

Future Signal

Curb/Edge of Pavement

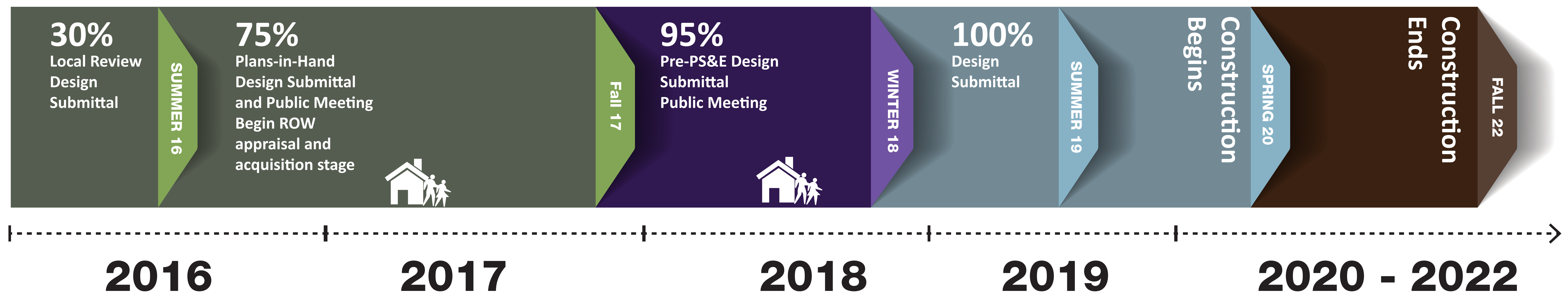
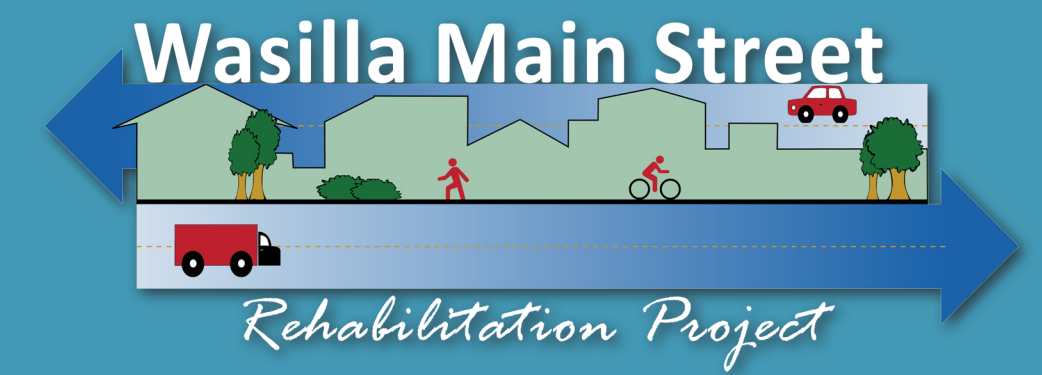
Traffic Direction

Alaska Railroad

WASILLA MAIN
STREET REHABILITATION

PROJECT AREA MAP
PRELIMINARY DESIGN

Schedule



Indicates Public Meeting